

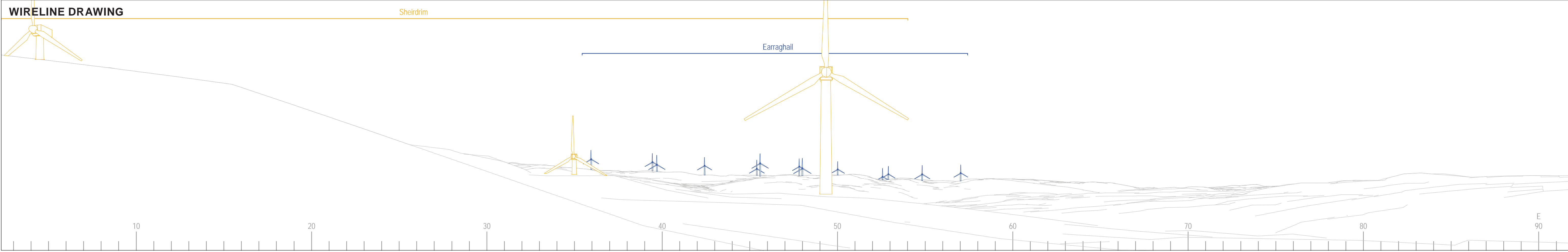
EXTENT OF 50mm FRAME USED TO CONSTRUCT PANORAMA

EXTENT OF 53.5° PLANAR PANORAMA



BASELINE PHOTOGRAPH

THIS IMAGE PROVIDES LANDSCAPE AND VISUAL CONTEXT ONLY



Date January 2022 Image Size 820 x 130mm Paper Size 840 x 297mm EGL-L-014G-LVIA-Visuals.indd		By SB QA DT Rev -		<b>Notes:</b> 1) This visualisation is a cylindrical projection panorama. It provides landscape and visual context only. 2) This data has been output directly from the wireline model. It ignores screening effects of woodland and other intervening objects. 3) All directions given as bearings relative to Grid North (BNG). 4) Location map scale: 1:50,000 Contains Ordnance Survey data © Crown copyright and database right 2021 © Crown copyright. All rights reserved. 2021 Licence number: 10000565		<b>Viewpoint Information:</b> Grid Reference: 182762E 655778N Ground Height: 182.2m AOD Direction of Centre of View: 3 047.30° Horizontal Field of View: 90° Vertical Field of View: 14.2° Principal Distance: 522mm		<b>Photography Information:</b> Camera: Canon EOS 5D MkII Lens: 50mm Fixed Focal Length Camera Height: 1.5m Photography Date: 10/08/2021 Photography Time: 16:35		<b>Layout Information:</b> Layout: earraghail.wfl Hub Height: 102.5m Height to Blade Tip: 180m Nearest Visible Turbine: T14 @ 7685m Number of Sets of Tips Visible: 2 Number of Hubs Visible: 2 13		<b>Wireline Key:</b> 	
----------------------------------------------------------------------------------------------------------------	--	----------------------------------	--	-----------------------------------------------------------------------------------------------------------------------------------------------------------------------------------------------------------------------------------------------------------------------------------------------------------------------------------------------------------------------------------------------------------------------------------------------------------------------------------------------------------------------------------	--	----------------------------------------------------------------------------------------------------------------------------------------------------------------------------------------------------------------------------------------	--	---------------------------------------------------------------------------------------------------------------------------------------------------------------------------------	--	----------------------------------------------------------------------------------------------------------------------------------------------------------------------------------------------------------------------	--	--------------------------	--



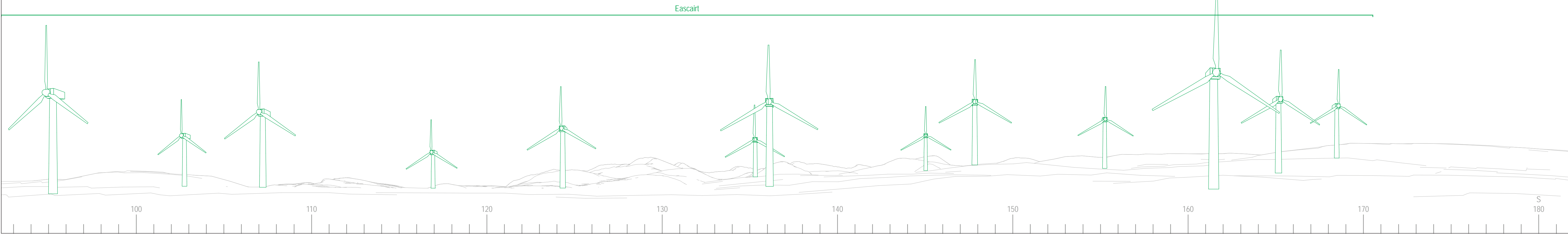
Earraghail Renewable Energy Development  
**Viewpoint 6: Kintyre Way at Cruach nam Fiadh**  
**BASELINE VISUALISATION 6a**



BASELINE PHOTOGRAPH

THIS IMAGE PROVIDES LANDSCAPE AND VISUAL CONTEXT ONLY

WIRELINE DRAWING



Date January 2022	By SB		<b>Notes:</b> 1) This visualisation is a cylindrical projection panorama. It provides landscape and visual context only. 2) This data has been output directly from the wireline model. It ignores screening effects of woodland and other intervening objects. 3) All directions given as bearings relative to Grid North (BNG). 4) Location map scale: 1:50,000.  Contains Ordnance Survey data © Crown copyright and database right 2021 © Crown copyright. All rights reserved. 2021 Licence number: 10000565
Image Size 820 x 130mm	QA DT		
Paper Size 840 x 297mm	Rev -		
EGL-L-014G-LVIA-Visuals.indd			

<b>Viewpoint Information:</b>	182762E 655778N
Grid Reference:	182.2m AOD
Ground Height:	137.30°
Direction of Centre of View: 3	90°
Horizontal Field of View:	14.2°
Vertical Field of View:	522mm
Principal Distance:	

<b>Photography Information:</b>	Canon EOS 5D MkII
Camera:	50mm Fixed Focal Length
Lens:	1.5m
Camera Height:	10/08/2021
Photography Date:	16:35
Photography Time:	

<b>Layout Information:</b>	earraghail.wfl
Layout:	102.5m
Hub Height:	180m
Height to Blade Tip:	T14 @ 7685m
Nearest Visible Turbine:	13
Number of Sets of Tips Visible: 2	13
Number of Hubs Visible: 2	

<b>Wireline Key:</b>	Earraghail Renewable Energy Development
	Operational / Under Construction
	Consented
	Proposal (each proposal is coloured individually)
	Scoping



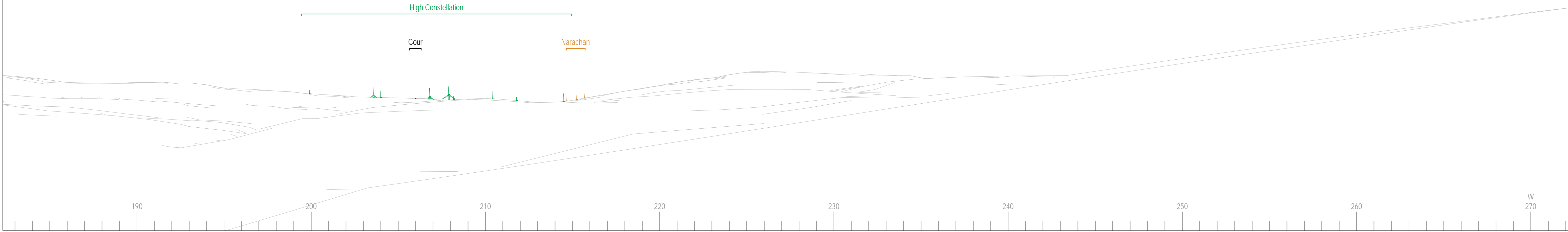
Earraghail Renewable Energy Development  
**Viewpoint 6: Kintyre Way at Cruach nam Fiadh**  
**BASELINE VISUALISATION 6b**



BASELINE PHOTOGRAPH

THIS IMAGE PROVIDES LANDSCAPE AND VISUAL CONTEXT ONLY

WIRELINE DRAWING



<p>Date: January 2022</p> <p>Image Size: 820 x 130mm</p> <p>Paper Size: 840 x 297mm</p> <p>EGL-L-014G-LVIA-Visuals.indd</p>	<p>By: SB</p> <p>QA: OA</p> <p>DT: DT</p> <p>Rev: -</p>		<p><b>Notes:</b></p> <ol style="list-style-type: none"> <li>This visualisation is a cylindrical projection panorama. It provides landscape and visual context only.</li> <li>This data has been output directly from the wireline model. It ignores screening effects of woodland and other intervening objects.</li> <li>All directions given as bearings relative to Grid North (BNG).</li> <li>Location map scale: 1:50,000</li> </ol> <p>Contains Ordnance Survey data © Crown copyright and database right 2021 © Crown copyright. All rights reserved. 2021 Licence number: 10000565</p>	<p><b>Viewpoint Information:</b></p> <p>Grid Reference: 182762E 655778N</p> <p>Ground Height: 182.2m AOD</p> <p>Direction of Centre of View: 3 227.30°</p> <p>Horizontal Field of View: 90°</p> <p>Vertical Field of View: 14.2°</p> <p>Principal Distance: 522mm</p>	<p><b>Photography Information:</b></p> <p>Camera: Canon EOS 5D MkII</p> <p>Lens: 50mm Fixed Focal Length</p> <p>Camera Height: 1.5m</p> <p>Photography Date: 10/08/2021</p> <p>Photography Time: 16:35</p>	<p><b>Layout Information:</b></p> <p>Layout: earraghail.wfl</p> <p>Hub Height: 102.5m</p> <p>Height to Blade Tip: 180m</p> <p>Nearest Visible Turbine: T14 @ 7685m</p> <p>Number of Sets of Tips Visible: 2 13</p> <p>Number of Hubs Visible: 2 13</p>	<p><b>Wireline Key:</b></p> <ul style="list-style-type: none"> <li>Earraghail Renewable Energy Development</li> <li>Operational / Under Construction</li> <li>Consented</li> <li>Proposal (each proposal is coloured individually)</li> <li>Scoping</li> </ul>
-----------------------------------------------------------------------------------------------------------------------------	---------------------------------------------------------	--	----------------------------------------------------------------------------------------------------------------------------------------------------------------------------------------------------------------------------------------------------------------------------------------------------------------------------------------------------------------------------------------------------------------------------------------------------------------------------------------------------------------------------------------------------------------------------------------------------	-----------------------------------------------------------------------------------------------------------------------------------------------------------------------------------------------------------------------------------------------------------------------	------------------------------------------------------------------------------------------------------------------------------------------------------------------------------------------------------------	--------------------------------------------------------------------------------------------------------------------------------------------------------------------------------------------------------------------------------------------------------	----------------------------------------------------------------------------------------------------------------------------------------------------------------------------------------------------------------------------------------------------------------



Earraghail Renewable Energy Development

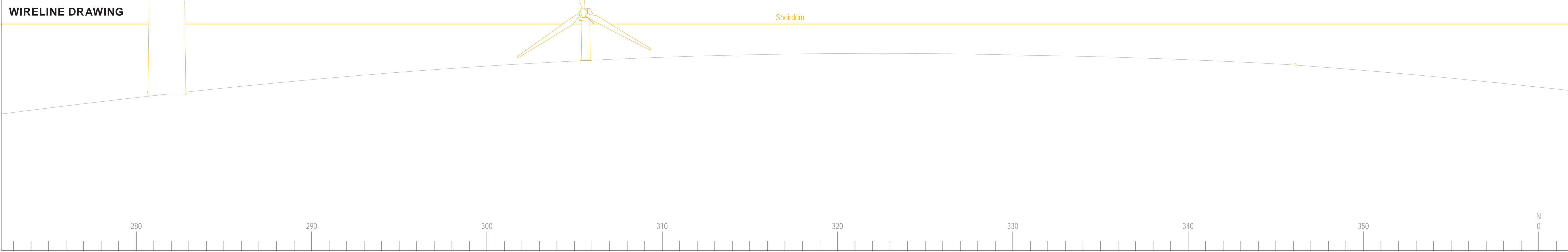
**Viewpoint 6: Kintyre Way at Cruach nam Fiadh**

**BASELINE VISUALISATION 6c**

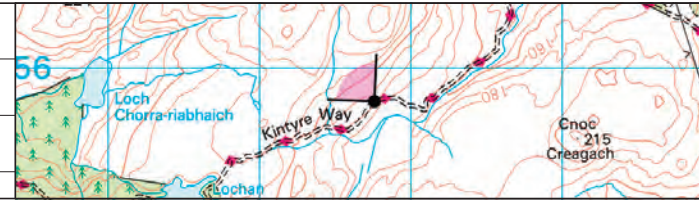


BASELINE PHOTOGRAPH

THIS IMAGE PROVIDES LANDSCAPE AND VISUAL CONTEXT ONLY



Date	January 2022	By	SB
Image Size	820 x 130mm	QA	DT
Paper Size	840 x 297mm	Rev	-
EGL-L-014G-LVIA-Visuals.indd			



**Notes:**  
 1) This visualisation is a cylindrical projection panorama. It provides landscape and visual context only.  
 2) This data has been output directly from the wireline model. It ignores screening effects of woodland and other intervening objects.  
 3) All directions given as bearings relative to Grid North (BNG).  
 4) Location map scale: 1:50,000

**Viewpoint Information:**  
 Grid Reference: 182762E 655778N  
 Ground Height: 182.2m AOD  
 Direction of Centre of View: 317.30°  
 Horizontal Field of View: 90°  
 Vertical Field of View: 14.2°  
 Principal Distance: 522mm

**Photography Information:**  
 Camera: Canon EOS 5D MkII  
 Lens: 50mm Fixed Focal Length  
 Camera Height: 1.5m  
 Photography Date: 10/08/2021  
 Photography Time: 16:35

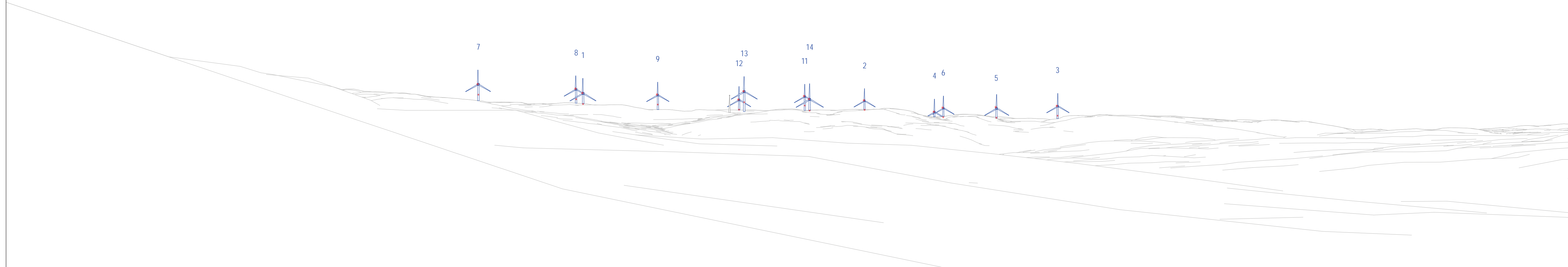
**Layout Information:**  
 Layout: earraghail.wfl  
 Hub Height: 102.5m  
 Height to Blade Tip: 180m  
 Nearest Visible Turbine: T14 @ 7685m  
 Number of Sets of Tips Visible: 13  
 Number of Hubs Visible: 13

**Wireline Key:**

	Earraghail Renewable Energy Development
	Operational / Under Construction
	Consented
	Proposal (each proposal is coloured individually)
	Scoping



**Earraghail Renewable Energy Development**  
**Viewpoint 6: Kintyre Way at Cruach nam Fiadh**  
**BASELINE VISUALISATION 6d**



Turbine Number	1	2	3	4	5	6	7	8	9	11	12	13	14
Hub Light	*	*	*	*	*	*	*	*	*	*	*	*	*
Tower Light	*	*	*		*	*	*	*	*	*	*	*	*

- Light visible - Light screened by above ground features

Date January 2022	By SB
Image Size 820 x 260mm	QA DT
Paper Size 840 x 297mm	Rev -
EGL-L-014G-LVIA-Visuals.indd	

**Notes:**  
 1) This visualisation is a planar projection panorama. View flat at a comfortable arm's length.  
 2) This data has been output directly from the wireline model. It ignores screening effects of woodland and other intervening objects.  
 3) All directions given as bearings relative to Grid North (BNG).  
 4) Location map scale: 1:50,000

Contains Ordnance Survey data © Crown copyright and database right 2021  
 © Crown copyright. All rights reserved. 2021 Licence number: 100020565

**Viewpoint Information:**  
 Grid Reference: 182762E 655778N  
 Ground Height: 182.2m AOD  
 Direction of Centre of View: 3 047.30°  
 Horizontal Field of View: 53.5°  
 Vertical Field of View: 18.2°  
 Principal Distance: 812.5mm

**Layout Information:**  
 Layout: earraghail.wfl  
 Hub Height: 102.5m  
 Height to Blade Tip: 180m  
 Nearest Visible Turbine: T14 @ 7685m  
 Number of Sets of Tips Visible: 2 13  
 Number of Hubs Visible: 2 13

**Wireline Key:**  
 Earraghail Renewable Energy Development  
 Hub Light  
 Tower Light at half tower height



Earraghail Renewable Energy Development

Viewpoint 6: Kintyre Way at Cruach nam Fiadh  
**WIRELINER VISUALISATION 6e**



**PHOTOMONTAGE**

VIEW FLAT AT A COMFORTABLE ARM'S LENGTH  
IF VIEWING THIS IMAGE ON A SCREEN, ENLARGE TO FULL SCREEN HEIGHT

Date January 2022	By SB		<b>Notes:</b> 1) This visualisation is a planar projection panorama. View flat at a comfortable arm's length. 2) This data has been output directly from the wireline model. It ignores screening effects of woodland and other intervening objects. 3) All directions given as bearings relative to Grid North (BNG). 4) Location map scale: 1:50,000.  Contains Ordnance Survey data © Crown copyright and database right 2021 © Crown copyright. All rights reserved. 2021 Licence number: 100020565	<b>Viewpoint Information:</b> Grid Reference: 182762E 655778N Ground Height: 182.2m AOD Direction of Centre of View: 3 047.30° Horizontal Field of View: 53.5° Vertical Field of View: 18.2° Principal Distance: 812.5mm	<b>Photography Information:</b> Camera: Canon EOS 5D MkII Lens: 50mm Fixed Focal Length Camera Height: 1.5m Photography Date: 10/08/2021 Photography Time: 16:35	<b>Layout Information:</b> Layout: earraghail.wfl Hub Height: 102.5m Height to Blade Tip: 180m Nearest Visible Turbine: T14 @ 7685m Number of Sets of Tips Visible: 2 13 Number of Hubs Visible: 2 13
Image Size 820 x 260mm	QA DT					
Paper Size 840 x 297mm	Rev -					
EGL-L-014G-LVIA-Visuals.indd						



Earraghail Renewable Energy Development  
**Viewpoint 6: Kintyre Way at Cruach nam Fiadh**  
**PHOTOMONTAGE VISUALISATION 6f**